








**Legend**

-  Little Muddy River watershed boundary
-  Municipal boundaries
-  Roads
-  County boundary
-  Township boundary
-  Section Lines

**Little Muddy River (ILNE05)  
TMDL Watershed**

Franklin, Jackson and Perry County, Illinois



Scale  
1:75,000



Watershed coverage from IEPA