








Legend

-  Dutchman Creek watershed boundary
-  Municipal boundaries
-  Roads
-  County boundary
-  Township boundary
-  Section Lines

**Dutchman Creek (ILADD01)
TMDL Watershed**

Johnson County, Illinois



Scale
1:36,000



Watershed coverage from IEPA